




-  Plant Location
-  Interstate Highway
-  8-Hour Ozone Non-attainment Area Boundary

*Regional Terrain Map*