













USGS Land Use Categories

11		31		52	
22		41		71	
23		42		90	
24		43		95	

*Project Area USGS
Land Use*